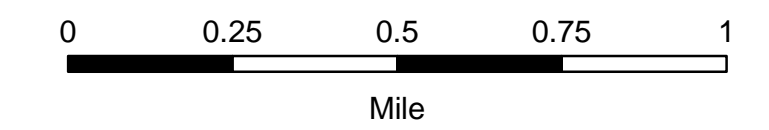



Subdivisions



Fulton County, Georgia

Subdivisions



- ABBERLY TOWNSHIP: 43
- ABBOTTS COVE: 52,53,59,60
- ABBOTTS LANDING: 52
- ABBOTTS STATION: 45, 53, 54
- ABBOTTS BRIDGE PLACE: 45
- ABBOTTS CHASE: 52, 53
- ABBOTTS MILL: 36, 45
- ABBOTTS POND: 52, 53
- ABBOTTS RUN: 44, 45, 53, 54
- ABBOTTS VIEW: 45
- ABBOTTS WALK: 44, 53
- AMBERLEIGH: 47
- AMMERSEE: 13, 20
- ANDOVER: 59, 60
- ARLINGTON POINTE: 35, 44
- ASHLEE OAKS: 51
- ASHLEY GLEN: 07
- AUTREY TOWNSHIP: 23
- AUTREY TRAIL: 24
- AVIARY RIDGE: 34
- AVIARY: 34, 35, 43
- AYLESBURY FARMS: 45
- BECKTON HALL: 35
- BELCREST: 56
- BELLACREE: 48
- BELLEMONT FARMS: 47, 48, 56, 57
- BLACKSTONE: 48, 49, 57, 58
- BRIDGEMOR HEIGHTS: 34
- BRIDGESTONE: 33, 34
- BRIDGETOWN VILLAS: 23
- BRIDGEWATER: 15
- BROOKDALE: 33
- BROOKHAVEN: 46, 55
- BROOKHOLLOW: 51
- BROOKSHIRE LAKE: 25, 34
- BRUMBELOW CROSSING: 08
- BRYDON PARK AT THORNHILL: 12, 19
- BUICE ROAD: 18
- CAMBRIDGE: 60, 61, 64
- CAMERON CREST FARMS: 24, 25, 33, 34
- CAMERON FOREST: 34, 35
- CAMERON WOODS: 25, 26, 34, 35
- CARRIAGE AT FAIRFIELD RIVER HOME: 11
- CARRIAGE PARK: 61
- CARRINGTON: 22, 23
- CHARTWELL: 14, 15, 21, 22
- CHESSINGTON CHASE: 35
- CHURCHILL DOWNS: 52
- CITADELLA: 08, 09
- CLUBLANDS: 18, 19
- COLDSTREAM COURTS: 18
- COLONY GLEN: 32
- CONCORD HALL: 63, 66
- COVENTRY AT JONES BRIDGE: 22, 23
- CREEKSIDE CROSSING: 35
- CREEKSIDE: 35
- CREEKSIDE CROSSING: 44
- CREEKSIDE: 44
- CROSSINGTON ROAD AT WELLINGTON: 53
- CROSSINGTON ROAD AT WELLINGTON: 60
- CROSSINGTON ROAD AT WELLINGTON: 60
- DEVONHALL: 47, 56
- DONAMERE: 34, 43
- DOUBLEGATE: 18, 19, 25, 26, 34
- EAGLE GLEN: 07, 08
- EATON MANOR: 36
- EDGEHILL PLACE: 33
- EDGEWATER ESTATES: 37, 38, 46, 47
- ELLINGTON: 23
- ENCLAVE AT FARMBROOK: 25
- ESTATES AT DEER CHASE: 15
- EVERGREEN TRACE: 31
- FAIRWAY RIDGE: 03, 08
- FALCON RIDGE: 42, 51
- FARM BROOK ESTATES: 34
- FARM BROOK: 18
- FARM BROOK ESTATES: 25
- FARM BROOK: 25
- FEATHER SOUND: 22
- FINLEY CHASE: 53, 54
- FORREST LAKE: 19
- FOX CREEK: 25
- FOX GLEN: 59
- FOXWORTH: 16, 23
- GARY MALOOF: 17

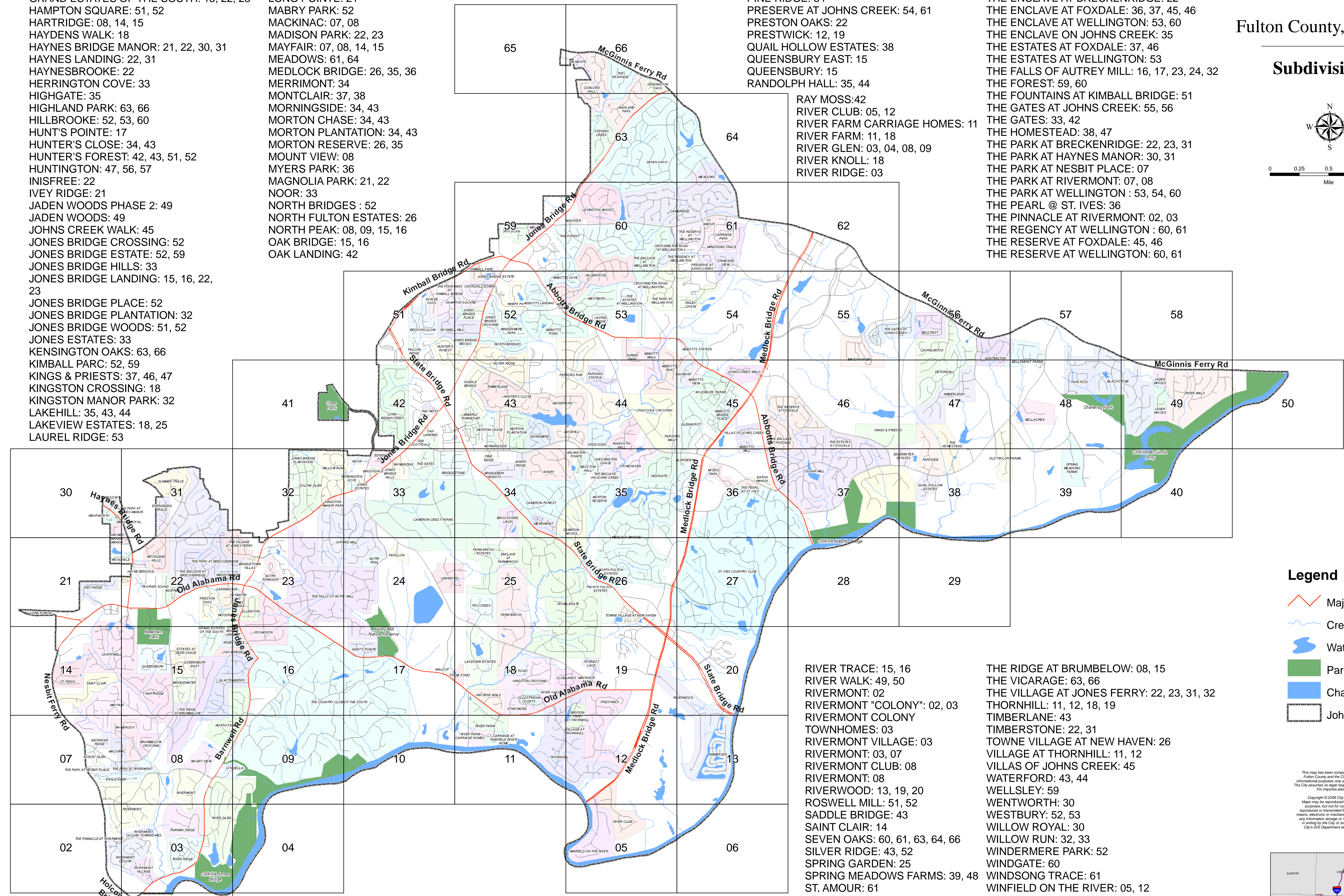
- GEORGIAN RIDGE: 07
- GLASTONBERRY: 08, 15, 16
- GLENHURST: 35, 36, 44, 45
- GLENSIDE: 35, 36
- GRAND ESTATES OF THE SOUTH: 15, 22, 23
- HAMPTON SQUARE: 51, 52
- HARTRIDGE: 08, 14, 15
- HAYDENS WALK: 18
- HAYNES BRIDGE MANOR: 21, 22, 30, 31
- HAYNES LANDING: 22, 31
- HAYNESBROOKE: 22
- HERRINGTON COVE: 33
- HIGHGATE: 35
- HIGHLAND PARK: 63, 66
- HILLBROOKE: 52, 53, 60
- HUNT'S POINTE: 17
- HUNTER'S CLOSE: 34, 43
- HUNTER'S FOREST: 42, 43, 51, 52
- HUNTINGTON: 47, 56, 57
- INISFREE: 22
- IVEY RIDGE: 21
- JADEN WOODS PHASE 2: 49
- JADEN WOODS: 49
- JOHNS CREEK WALK: 45
- JONES BRIDGE CROSSING: 52
- JONES BRIDGE ESTATE: 52, 59
- JONES BRIDGE HILLS: 33
- JONES BRIDGE LANDING: 15, 16, 22, 23
- JONES BRIDGE PLACE: 52
- JONES BRIDGE PLANTATION: 32
- JONES BRIDGE WOODS: 51, 52
- JONES ESTATES: 33
- KENSINGTON OAKS: 63, 66
- KIMBALL PARC: 52, 59
- KINGS & PRIESTS: 37, 46, 47
- KINGSTON CROSSING: 18
- KINGSTON MANOR PARK: 32
- LAKEHILL: 35, 43, 44
- LAKEVIEW ESTATES: 18, 25
- LAUREL RIDGE: 53

- LAURELWOOD: 47, 56
- LEXINGTON WOODS: 60, 63
- LINKWOOD: 24, 25
- LONG INDIAN CREEK: 42
- LONG POINTE: 21
- MABRY PARK: 52
- MACKINAC: 07, 08
- MADISON PARK: 22, 23
- MAYFAIR: 07, 08, 14, 15
- MEADOWS: 61, 64
- MEDLOCK BRIDGE: 26, 35, 36
- MERRIMONT: 34
- MONTCLAIR: 37, 38
- MORNINGSIDE: 34, 43
- MORTON CHASE: 34, 43
- MORTON PLANTATION: 34, 43
- MORTON RESERVE: 26, 35
- MOUNT VIEW: 08
- MYERS PARK: 36
- MAGNOLIA PARK: 21, 22
- NOOR: 33
- NORTH BRIDGES: 52
- NORTH FULTON ESTATES: 26
- NORTH PEAK: 08, 09, 15, 16
- OAK BRIDGE: 15, 16
- OAK LANDING: 42

- OAKMONT: 44, 45, 54
- OLD TAYLOR FARMS: 38, 39, 47, 48
- OXFORD MILL: 23, 24, 32, 33
- PAPILLON: 24

- PARKSIDE: 38, 47
- PARSONS RUN: 43, 44, 52, 53
- PARSONS STATION: 44
- PARSONS WALK: 35, 44
- PINE RIDGE: 34
- PRESERVE AT JOHNS CREEK: 54, 61
- PRESTON OAKS: 22
- PRESTWICK: 12, 19
- QUAIL HOLLOW ESTATES: 38
- QUEENSBURY EAST: 15
- QUEENSBURY: 15
- RANDOLPH HALL: 35, 44
- RAY MOSS: 42
- RIVER CLUB: 05, 12
- RIVER FARM CARRIAGE HOMES: 11
- RIVER FARM: 11, 18
- RIVER GLEN: 03, 04, 08, 09
- RIVER KNOLL: 18
- RIVER RIDGE: 03

- T&B SCOTTDALE: 33, 42
- TAVISTOCK: 48
- THE COUNTRY CLUB OF THE SOUTH: 08, 09, 10, 16, 17, 23
- THE ENCLAVE AT BRECKENRIDGE: 22
- THE ENCLAVE AT FOXDALE: 36, 37, 45, 46
- THE ENCLAVE AT WELLINGTON: 53, 60
- THE ENCLAVE ON JOHNS CREEK: 35
- THE ESTATES AT FOXDALE: 37, 46
- THE ESTATES AT WELLINGTON: 53
- THE FALLS OF AUTREY MILL: 16, 17, 23, 24, 32
- THE FOREST: 59, 60
- THE FOUNTAINS AT KIMBALL BRIDGE: 51
- THE GATES AT JOHNS CREEK: 55, 56
- THE GATES: 33, 42
- THE HOMESTEAD: 38, 47
- THE PARK AT BRECKENRIDGE: 22, 23, 31
- THE PARK AT HAYNES MANOR: 30, 31
- THE PARK AT NESBIT PLACE: 07
- THE PARK AT RIVERMONT: 07, 08
- THE PARK AT WELLINGTON: 53, 54, 60
- THE PEARL @ ST. IVES: 36
- THE PINNACLE AT RIVERMONT: 02, 03
- THE REGENCY AT WELLINGTON: 60, 61
- THE RESERVE AT FOXDALE: 45, 46
- THE RESERVE AT WELLINGTON: 60, 61



Legend

- Major Road
- Creek and River
- Water Body
- Park
- Chattahoochee River
- Johns Creek City Limit

Revision Date: 7/2010
 Sheet 1 of 2
 7/2010

This map has been compiled from the most accurate source data from Fulton County and the City of Johns Creek. However, this map is for informational purposes only and is not to be employed as a legal document. The City assumes no legal responsibility for the information shown on this map. For inquiries please contact the City of Johns Creek.

Copyright © 2006 City of Johns Creek, GA. All rights reserved. Maps may be reproduced or transmitted for personal and informational purposes, but not for commercial use. No part of this work may be reproduced or transmitted for commercial purposes, in any form or by any means, electronic or mechanical, including photocopying and recording, or by any information storage or retrieval system, except as expressly permitted in writing by the City of Johns Creek. Requests should be made to the City's GIS Department at dawn.abrahamson@cityofjohnscreekga.us

